



# Sheringham Shoal and Dudgeon Offshore Wind Farm Extension Projects

Environmental Statement

## **Volume 2**

## Chapter 26 - Landscape and Visual Impact Assessment

August 2022

Document Reference: 6.2.26

APFP Regulation: 5(2)(a)

Title: <b>Sheringham Shoal and Dudgeon Offshore Wind Farm Extension Projects                  Environmental Statement (Volume 2)                  Chapter 26: Landscape and Visual Impact Assessment Figures (Part 16 of 20)</b>	
PINS Document No.: 6.2.26	
Document No.: C282-RH-Z-GA-00004	
Date: <b>August 2022</b>	
Classification: <b>Final</b>	
Prepared by: <b>Royal HaskoningDHV</b>	
Approved by: <b>Sarah Chandler, Equinor</b>	Date: August 2022

### List of Figures

26.22: Viewpoint 6 – Norwich Road, Stoke Holy Cross Part 2

Z:\2723\_LIK\_EXTENSION\PROJECTS\6005\VISUAL\SES\PB164\_LDA\_ZZ\_ON\_DR\_Z\_007\_VIEWPOINT\ORW\CH-ROAD\STOKEHOLY\_CROSS\INDO



Photomontage Year 1



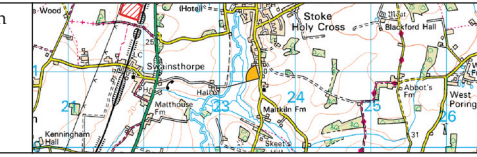
Camera Location (OS Grid Reference): 623527 E 300916 N  
 Ground Level (mAOD): 19.7m  
 Direction of View: bearing from North (0°): 300°  
 Distance to Substation: 1.8km

Horizontal Field of View: 90° (Cylindrical projection)  
 Paper Size: 841mm x 297mm (Half A1)  
 Enlargement Factor: 96%  
 Visualisation Type: Type 3

Photo Date / Time: 18/02/2021 10:38  
 Camera Model and Sensor Format: Canon EOS 6D Mark II, FFS  
 Lens Make, Model and Focal Length: Sigma 50mm f1.4  
 Height of Camera Lens above Ground (mAOD): 1.5m

**NOTES:**  
 The 3D substation photomontage is indicative and not based on an accurate design. The photomontage allows for screening effects of existing landform, vegetation and development, in addition to proposed mitigation planting. The mitigation planting design is set out in document '9.18, Outline Landscape

Management Plan'. The photomontage is based on LIDAR 2m digital terrain data, which does not precisely model small scale changes in landform or sharp breaks in slope.



**COPYRIGHT**  
 Ordnance Survey material by permission of Ordnance Survey on behalf of the Controller of Her Majesty's Stationary Office © Crown Copyright. All rights reserved. 2020 Reference number 0100031673.



**Sheringham Shoal and Dudgeon Extension Projects**  
 DOCUMENT: Environmental Statement (ES)  
 Chapter 26 Landscape and Visual Impact Assessment  
 APPLICATION DOC. NO.: 6.2.26




Figure 26.22  
**Viewpoint 6 - Norwich Road, Stoke Holy Cross**  
 EQUINOR DOC. NO.: G282-LD-Z-GA-00004  
 RHDHV DOC. NO.: PB8164\_LDA\_ZZ\_ON\_DR\_Z\_0057  
 REV: A DATE: 11/07/2022 STATUS: First Issue DRW: VW CHK: NA APR: CG

Z:\27273\_LIK\_EXTENSION\_PROJECTS\600CS\VISUALISATION\PB164\_LDA\_ZZ\_ON\_DR\_Z\_007\_VIEWPOINT\ORWCH-ROAD\STOKEHOLY-CROSS\INDO



Photomontage Year 15

© LDA Design Consulting Ltd. Quality Assured to BS EN ISO 9001:2008

	Camera Location (OS Grid Reference): 623527 E 300916 N Ground Level (mAOD): 19.7m Direction of View: bearing from North (0°): 300° Distance to Substation: 1.8km	Horizontal Field of View: 90° (Cylindrical projection) Paper Size: 841mm x 297mm (Half A1) Enlargement Factor: 96% Visualisation Type: Type 3	Photo Date / Time: 18/02/2021 10:38 Camera Model and Sensor Format: Canon EOS 6D Mark II, FFS Lens Make, Model and Focal Length: Sigma 50mm f1.4 Height of Camera Lens above Ground (mAOD): 1.5m	NOTES: The 3D substation photomontage is indicative and not based on an accurate design. The photomontage allows for screening effects of existing landform, vegetation and development, in addition to proposed mitigation planting. The mitigation planting design is set out in document '9.18, Outline Landscape Management Plan'. The photomontage is based on LIDAR 2m digital terrain data, which does not precisely model small scale changes in landform or sharp breaks in slope.		COPYRIGHT Ordnance Survey material by permission of Ordnance Survey on behalf of the Controller of Her Majesty's Stationary Office © Crown Copyright. All rights reserved. 2020 Reference number 0100031673.		<b>Sheringham Shoal and Dudgeon Extension Projects</b> DOCUMENT: Environmental Statement (ES) Chapter 26 Landscape and Visual Impact Assessment APPLICATION DOC. NO.: 6.2.26	Figure 26.22 Viewpoint 6 - Norwich Road, Stoke Holy Cross EQUINOR DOC. NO.: G282-LD-Z-GA-00004 RHDHV DOC. NO.: PB8164_LDA_ZZ_ON_DR_Z_0057 REV: A DATE: 11/07/2022 STATUS: First Issue DRW: VW CHK: NA APR: CG	Sheet 1 of 1
--	---	--	---	--	---	---	---	---	---	--------------